







Code	Description	Acres	% of field	IA CSR2	Overall NCCPI	Soil Class (Irr)	Soil Class (Non-Irr)	Drainage Class
822C2	 Lamoni clay loam, 5 to 9 percent slopes, eroded	4.67	1.72 %	31	58	-	3	Somewhat poorly drained
93D2	 Shelby-Adair complex, 9 to 14 percent slopes, moderately eroded	4.11	1.51 %	32	68	-	4	Well drained
423D2	 Bucknell silty clay loam, 9 to 14 percent slopes, moderately eroded	2.64	0.97 %	6	62	-	4	Somewhat poorly drained
W	 Water	0.45	0.17 %	0	0	-	-	-
131C	 Pershing silt loam, 5 to 9 percent slopes	0.10	0.04 %	65	73	-	3	Somewhat poorly drained
131C2	 Pershing silty clay loam, 5 to 9 percent slopes, moderately eroded	0.08	0.03 %	62	68	-	3	Somewhat poorly drained
Average:				44.7	69.8			

IA has updated the CSR values for each county to CSR2.

Soils data provided by USDA and NRCS.